

Little Pine Lagoon

Little Pine River

Mariborough Road

Monpeelyata Road

Access point via Monpeelyata Road

Ouse River

Serpentine Rivulet

Harry's Creek

Top Marsh Conservation Area

E 466176
N 5347386

E 465162
N 5346406





E 470486
N 5346547

E 470541
N 5343518

E 468151
N 5342859

E 464783
N 5340318

E 466128
N 5340090

-  Hunting Permitted
-  Private Property
-  Hunting Boundary Coordinates
-  Road



All reasonable care has been taken in collecting and recording the information shown on this map. Hydro Tasmania assumes no liability resulting from errors or omissions in this information or its use in any way.
© 2018 Hydro Tasmania
MGA94 Zone 55

